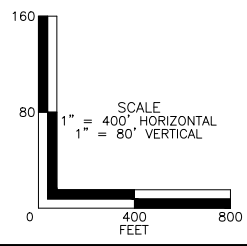


K:\WB\_Scranton\18085.00 Master Plan Update\Drawings\Drawing Set\APPROCH.dwg



LEGEND					
	DESCRIPTION	SYMBOL	DESCRIPTION	SYMBOL	
EXISTING AIRPORT PROPERTY	PROPOSED AIRPORT PAVEMENT		DEPARTURE SURFACE OBSTRUCTIONS		
PROPOSED AIRPORT PROPERTY	PROPOSED GROUND VEHICLE PAVEMENT		DEPARTURE SURFACE VEGETATION OBSTRUCTIONS		
EXISTING AVIGATION EASEMENT	PROPOSED AIRPORT BUILDINGS				
PROPOSED AVIGATION EASEMENT	FUTURE DEVELOPMENT				
RIGHT OF FIRST REFUSAL	TO BE REMOVED		GROUND ELEVATION CONTOURS (10')		

- NOTES:
- ALL POSITIONAL DATA REFERENCES NORTH AMERICAN DATUM OF 1983 (NAD83) AND NORTH AMERICAN VERTICAL DATUM 1988 (NGVD88).
  - AERIAL MAPPING BY WOLPERT, 2016.
  - ROAD ELEVATIONS AS INDICATED INCLUDE CONSIDERATION OF VEHICLES PER CFR PART 77. (15' FOR ROAD, 17' FOR INTERSTATE, 23' FOR RAILROAD)
  - TREES WITHIN 10' OF SURFACE IDENTIFIED AS OBSTRUCTIONS.
  - COMPOSITE GROUND ELEVATION PROFILE LIMITED TO APPROACH SURFACE.

REV	DATE	DESCRIPTION	BY	SPONSOR

WILKES-BARRE/SCRANTON INTERNATIONAL AIRPORT  
AVOCA, PENNSYLVANIA

## DEPARTURE SURFACE PLAN RUNWAY 22

SCALE: 1" = 400'    DESIGN: ZEN    SHEET: **12**

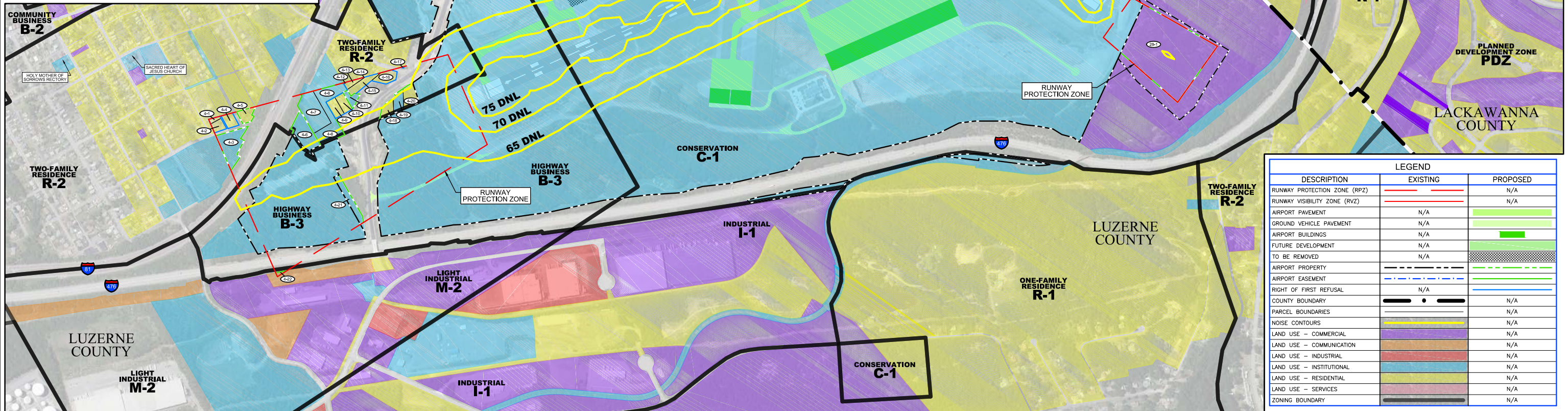
DRAWN: RGT    PROJECT: 18085.00

CHECKED: JLM    DATE: JUNE 2019

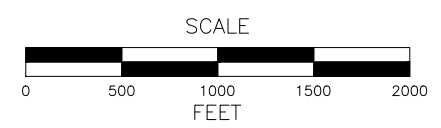


Page intentionally left blank.

RPZ CONTROL PLAN					
REFERENCE NUMBER	TAX PARCEL NUMBER	OWNER	LAND USE	ACREAGE	ACTION
<b>RUNWAY 4</b>					
4-1	15E12NE300200000	MUSTO ANN C	RESIDENTIAL	0.10	FIRST REFUSAL
4-2	15E12NE300200000	MAJUR STEVE ELIZABETH	RESIDENTIAL	0.37	FIRST REFUSAL
4-3	15E12NE3002013000	SACRED HEART CHURCH	INSTITUTIONAL	1.56	ACQUISITION
4-4	15E12NE3002019000	FRYZEL ANN JEROME	RESIDENTIAL	0.38	FIRST REFUSAL
4-5	15E12NE100800000	FRYZEL ANN VIDA JEROME	RESIDENTIAL	0.44	ACQUISITION
4-6	15E12NE2003310000	LOWER LACKAWANNA SANITARY AUTHORITY	INSTITUTIONAL	1.43	ACQUISITION
4-7	15E12NE2003310000	INDEPENDENT CATHOLIC CEMETERY	INSTITUTIONAL	1.82	EASEMENT
4-8	15E12NE2003300000	POLISH NATL CATH CHURCH OF AMERICA	INSTITUTIONAL	2.14	EASEMENT
4-9	15E12NE2003260000	WHISPELL TINNA C	RESIDENTIAL	0.46	FIRST REFUSAL
4-10	15E12NE2003260000	PERRINS OWEN CHRISTINE	RESIDENTIAL	0.43	FIRST REFUSAL
4-11	15E12NE2003260000	COMMONWEALTH OF PA	INSTITUTIONAL	0.33	ACQUISITION
4-12	15E12NE2003220000	BARITSKI FRANK MARY T	RESIDENTIAL	0.01	FIRST REFUSAL
4-13	15E12NE2003230000	GAUGHAN RYAN	RESIDENTIAL	0.20	FIRST REFUSAL
4-14	15E12NE2003230000	COLLINS KENNETH J DONNA MARIE	RESIDENTIAL	0.03	FIRST REFUSAL
4-15	15E12NE2003230000	MCMAHAN JOHN ET AL	RESIDENTIAL	0.53	FIRST REFUSAL
4-16	15E12NE2003250000	MILEWSKI JOSEPH ET AL	RESIDENTIAL	0.53	FIRST REFUSAL
4-17	15E12NE2001019000	RUBASOD DON E	RESIDENTIAL	0.01	FIRST REFUSAL
4-18	15E12NE2003260000	COMMONWEALTH OF PA DEPT OF TRANS	RESIDENTIAL	0.41	ACQUISITION
4-19	15E12NE2003260000	COMMONWEALTH OF PENNA DEPARTMENT FO	INSTITUTIONAL	0.45	ACQUISITION
4-20	15E12NE2003260000	COMMONWEALTH OF PA DEPT OF TRANS	RESIDENTIAL	0.66	ACQUISITION
4-21	15E12 00A080000	LOWER LACKAWANNA SANITARY AUTHORITY	INSTITUTIONAL	0.74	ACQUISITION
4-22	15E12 00A090000	PPL ELECTRIC UTILITIES CORP	COMMUNICATION	0.06	EASEMENT
<b>RUNWAY 22</b>					
22-1	5423773026	PARAMOUNT LAND GROUP LP	RESIDENTIAL	18.33	ACQUISITION
22-2	5423775091	ROLLING FRTO LAY SALES LP	COMMERCIAL	1.47	EASEMENT
22-3	5423770782	ROLLING FRTO LAY SALES LP	RESIDENTIAL	1.21	EASEMENT
22-4	5423777816	MOSKIC REALTY PARTNERS LP	INDUSTRIAL	0.20	EASEMENT
22-5	5423779968	QAL REALTY	SERVICES	0.79	ACQUISITION
22-6	5423889139	NICHOLAS TRUCKING CO INC	COMMERCIAL	0.05	ACQUISITION
22-7	5423761140	NICHOLAS TRUCKING COMPANY INC	RESIDENTIAL	0.49	ACQUISITION
22-8	5423762007	EXETER AILEEN M	RESIDENTIAL	0.17	ACQUISITION
22-9	5423762061	US BANK NA	RESIDENTIAL	0.16	FIRST REFUSAL
22-10	5423762061	US BANK NA	RESIDENTIAL	0.19	ACQUISITION
22-11	5423739117	JEROWSKI GERALDINE & GLENN	RESIDENTIAL	0.18	FIRST REFUSAL
22-12	542373962	JURNAK JOYCE	RESIDENTIAL	0.21	ACQUISITION
22-13	542374836	HOUSEHOLD FIN CONSU DISC CO	RESIDENTIAL	0.45	ACQUISITION
22-14	542375725	MICCICHE BRIAN P	RESIDENTIAL	0.61	FIRST REFUSAL
22-15	5423776818	VANLINDER BRUCEA SWINGLE O	RESIDENTIAL	0.22	FIRST REFUSAL
22-16	5423776861	MICCICHE MICHAEL & PATRICIA	RESIDENTIAL	0.27	FIRST REFUSAL
22-17	542377970	THEIR LAND CORP	RESIDENTIAL	0.61	ACQUISITION
22-18	5423878078	GATTUSO SEBASTIAN	RESIDENTIAL	0.27	FIRST REFUSAL
22-19	5423872004	GOTCH NICHOLAS & MARY ANN	RESIDENTIAL	0.21	ACQUISITION
22-20	5423872468	SERAFINI FRANK	RESIDENTIAL	0.23	ACQUISITION
22-21	5423873440	KOENIG FRANCIS A & JANET C	RESIDENTIAL	0.12	ACQUISITION
<b>RUNWAY 10</b>					
10-1	51D1353 002002000	BURGETTE EXCAVATION LLC	COMMERCIAL	0.12	EASEMENT
10-2	02D128E2018021000	BURGETTE EXCAVATION LLC	COMMERCIAL	0.07	EASEMENT
10-3	02D128E2018020000	LOKUTA THOS THERESA	RESIDENTIAL	0.51	EASEMENT
10-4	02D128E2018020000	AMB INVESTMENTS OF PENNSYLVANIA	RESIDENTIAL	0.26	ACQUISITION
10-5	02D128E2018019000	PRAMACK MARK M LINDA A	RESIDENTIAL	0.01	EASEMENT
10-6	02D128E2018040000	MARKS EUGENE L ERIN M	RESIDENTIAL	0.02	EASEMENT
10-7	02D128E2018050000	COVER FLAVIA MURPHY GATTO VM H III	RESIDENTIAL	0.07	EASEMENT
10-8	02D128E2018080000	TURONIS III AUGUSTUS L JUDY	RESIDENTIAL	0.39	EASEMENT
<b>RUNWAY 28</b>					
28-1	51D13 00A001000	PARAMOUNT LAND GROUP LP	COMMERCIAL	11.59	ACQUISITION



DESCRIPTION	LEGEND	
	EXISTING	PROPOSED
RUNWAY PROTECTION ZONE (RPZ)	—	N/A
RUNWAY VISIBILITY ZONE (RVZ)	—	N/A
AIRPORT PAVEMENT	N/A	—
GROUND VEHICLE PAVEMENT	N/A	—
AIRPORT BUILDINGS	N/A	—
FUTURE DEVELOPMENT	N/A	—
TO BE REMOVED	N/A	—
AIRPORT PROPERTY	—	—
AIRPORT EASEMENT	—	—
RIGHT OF FIRST REFUSAL	N/A	—
COUNTY BOUNDARY	—	N/A
PARCEL BOUNDARIES	—	N/A
NOISE CONTOURS	—	N/A
LAND USE - COMMERCIAL	—	N/A
LAND USE - COMMUNICATION	—	N/A
LAND USE - INDUSTRIAL	—	N/A
LAND USE - INSTITUTIONAL	—	N/A
LAND USE - RESIDENTIAL	—	N/A
LAND USE - SERVICES	—	N/A
ZONING BOUNDARY	—	N/A



NOTES:  
 • LAND USE, PARCEL, AND ZONING DATA PROVIDED BY LACKAWANNA AND LUZERNE COUNTY GIS DEPARTMENTS.  
 • NO PROPERTY SURVEY PERFORMED FOR THIS PROJECT.  
 • ALL POSITIONAL DATA REFERENCES NORTH AMERICAN DATUM OF 1983 (NAD83) AND NORTH AMERICAN VERTICAL DATUM 1988 (NGVD88).  
 • AERIAL MAPPING BY WOOLPERT, 2016.

WILKES-BARRE/SCRANTON INTERNATIONAL AIRPORT AVOCA, PENNSYLVANIA			
<b>AIRPORT LAND USE AND RPZ CONTROL PLAN</b>			
REV	DATE	DESCRIPTION	BY SPONSOR
SCALE: 1" = 500'	DESIGN: ZEN	SHEET: <b>13</b>	
DRAWN: RGT	PROJECT: 18085.00		
CHECKED: JLM	DATE: JUNE 2019		

K:\WB\_Scranton\T-18085.00 Master Plan Update\Drawings\Drawings Set\LAND USE.dwg